





















Nescopeck Creek Watershed: Mine Land Impacts

Legend

Current Mining Operations (PA DEP)

Facility Type, Status

-  DISCHARGE POINT, ABANDONED
-  DISCHARGE POINT, ACTIVE
-  DISCHARGE POINT, INACTIVE
-  DISCHARGE POINT, RECLAMATION COMPLETED
-  MINERAL PREPARATION PLANT, ACTIVE
-  MINERAL PREPARATION PLANT, RECLAMATION COMPLETED
-  REFUSE DISPOSAL FACILITY, ACTIVE
-  REFUSE DISPOSAL FACILITY, RECLAMATION COMPLETED
-  REFUSE REPROCESSING, ACTIVE
-  REFUSE REPROCESSING, INACTIVE
-  REFUSE REPROCESSING, PROPOSED BUT NEVER MATERIALIZED
-  REFUSE REPROCESSING, RECLAMATION COMPLETED
-  SURFACE MINE, ABANDONED
-  SURFACE MINE, ACTIVE
-  SURFACE MINE, INACTIVE
-  SURFACE MINE, RECLAMATION COMPLETED
-  UNDERGROUND MINE, ABANDONED
-  UNDERGROUND MINE, ACTIVE
-  UNDERGROUND MINE, INACTIVE
-  UNDERGROUND MINE, RECLAMATION COMPLETED

Nescopeck Watershed Boundary













Mine Discharges

-  USGS Identified

Abandoned Mine Feature Points

-  PA DEP Reclaimed






Problem Type

-  Open Shaft/Mine Entry
-  Erosion-Prone Area
-  AMD Discharge Area
-  Dry Strip Mine
-  Mine Entry
-  Vertical Mine Shaft
-  Mine Slope
-  Crop Fall or Subsidence
-  Abandoned Structure
-  Untreated Discharge (Surface Mine)

Mine Tunnels

-  EMARR Identified






Streams on the 303(d) List

-  1st Order
-  2nd Order
-  3rd Order
-  4th Order
-  5th Order

Underground Mine Pool Complex

-  EMARR Identified

Streams

-  1st Order
-  2nd Order
-  3rd Order
-  4th Order
-  5th Order












Municipalities





Abandoned Mine Surface Disturbances

-  PA DEP Reclaimed

Problem Type

-  Null
-  Known Subsidence Prone Area
-  Erosion Prone Area
-  Dry Strip Mine
-  Flooded Strip Mine
-  Spoil Pile
-  Crop Fall or Subsidence Opening
-  Refuse Pile
-  Known Subsidence (Developed Area)
-  Abandoned Structure
-  Coal Processing Settling Basin

Abandoned Mine Land Problem Areas

-  Unreclaimed
-  PA DEP Work Started/Finished

