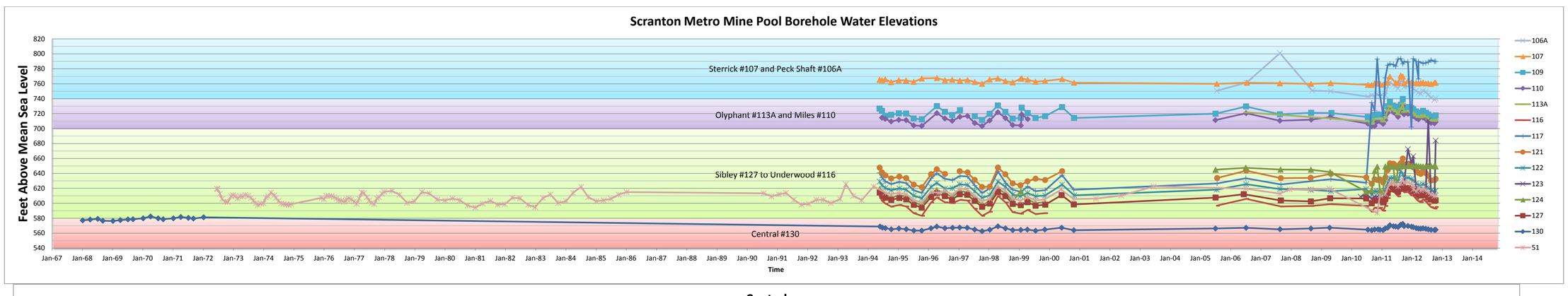

Average is the mean elevation in feet above mean sea level

Maximum is the highest elevation in the dataset

Minimum is the lowest elevation in the dataset

Standard Deviation is the average vairnace from the Average height. Can Show "flashyness"

Mos/Days/Yrs represents the number of months days and years of data shown in graph

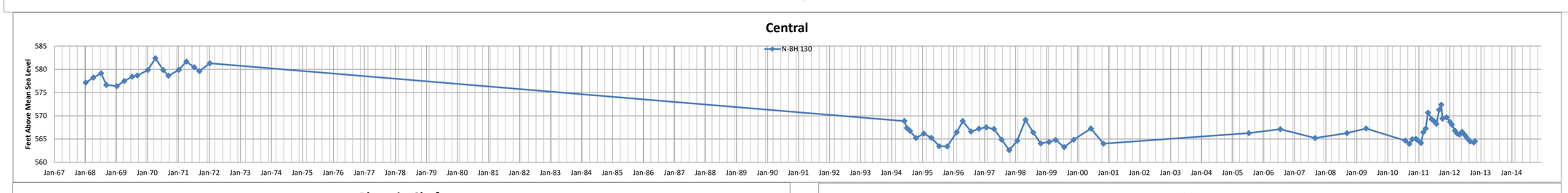

Average	569.28
Maximum	582.36
Minimum	562.62
Range	19.74
Std. Dev.	1.88
Mos/Days/Yrs	10/6/44

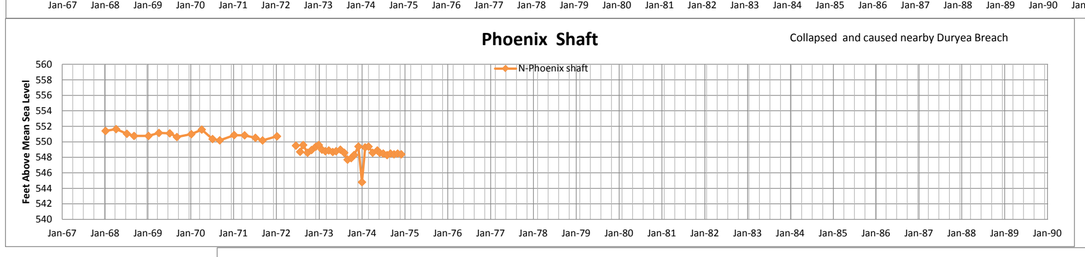

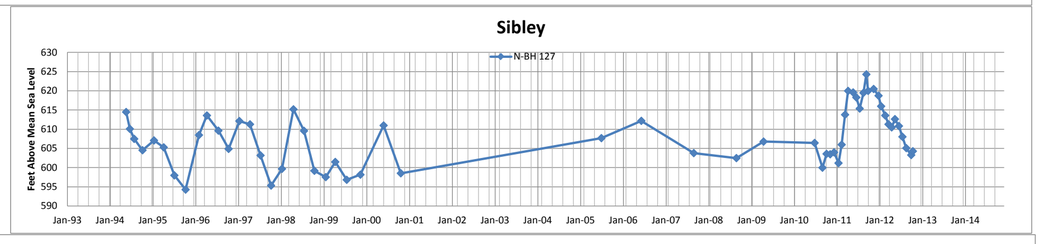

Average	608.09
Maximum	624.28
Minimum	594.28
Range	30.00
Std. Dev.	6.08
Mos/Days/Yrs	5/24/18

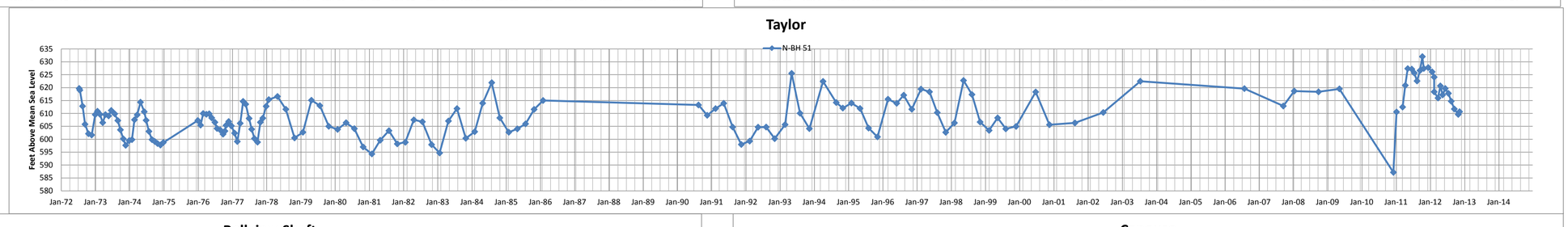

Average	609.48
Maximum	632.02
Minimum	587.17
Range	44.85
Std. Dev.	7.29
Mos/Days/Yrs	5/11/40

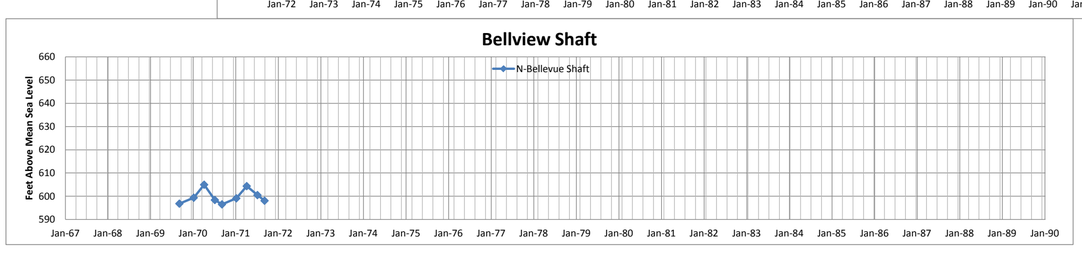

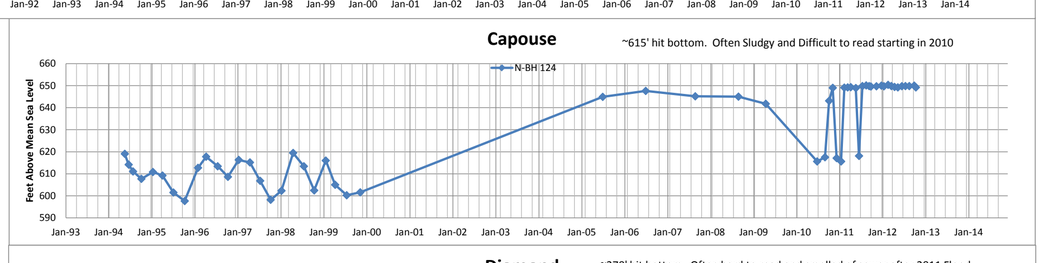

Average	628.82
Maximum	650.36
Minimum	597.66
Range	52.70
Std. Dev.	17.21
Mos/Days/Yrs	5/25/18

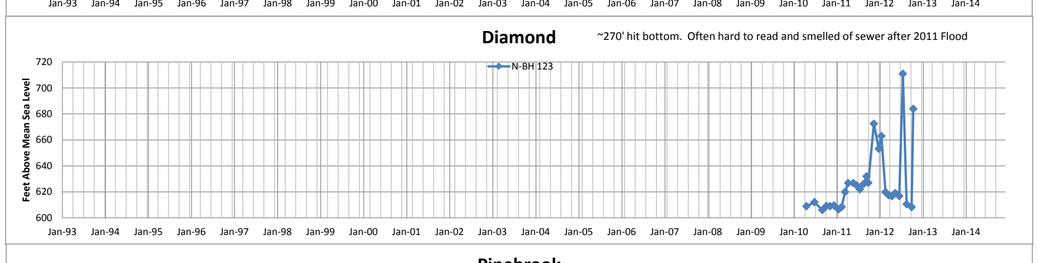

Average	627.43
Maximum	711.00
Minimum	606.00
Range	105.00
Std. Dev.	6.61
Mos/Days/Yrs	6/25/02

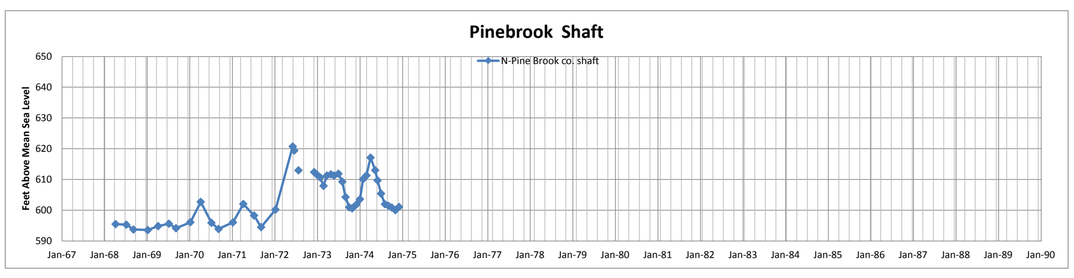

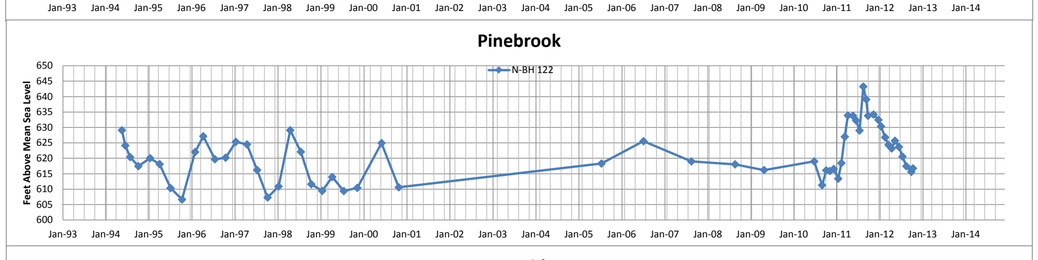

Average	621.24
Maximum	643.25
Minimum	606.65
Range	36.60
Std. Dev.	6.61
Mos/Days/Yrs	5/25/18

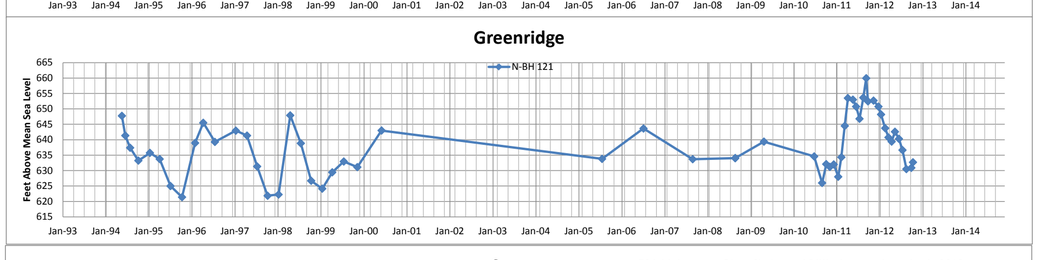

Average	638.13
Maximum	659.94
Minimum	621.39
Range	38.55
Std. Dev.	6.61
Mos/Days/Yrs	5/25/18

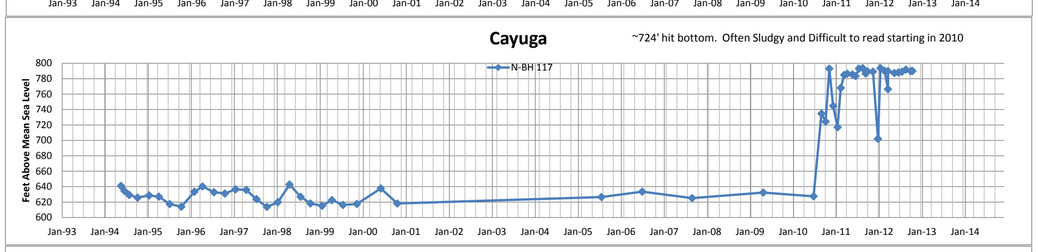

Average	694.67
Maximum	793.62
Minimum	613.77
Range	179.85
Std. Dev.	55.00
Mos/Days/Yrs	5/26/18

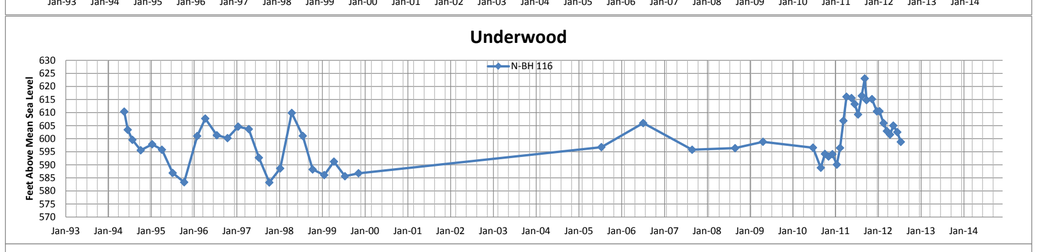

Average	600.38
Maximum	623.07
Minimum	583.22
Range	39.85
Std. Dev.	8.05
Mos/Days/Yrs	2/26/18

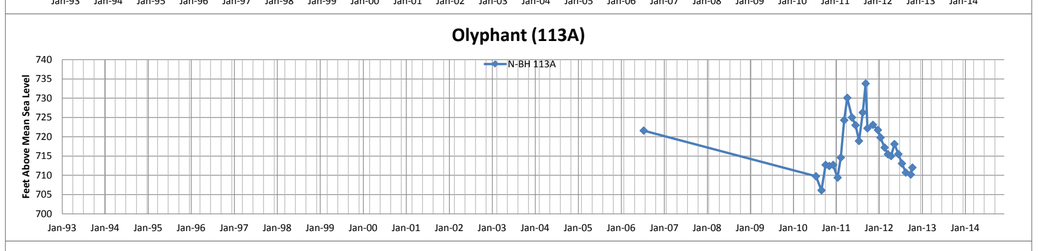

Average	717.67
Maximum	733.80
Minimum	706.10
Range	27.70
Std. Dev.	7.55
Mos/Days/Yrs	3/31/06

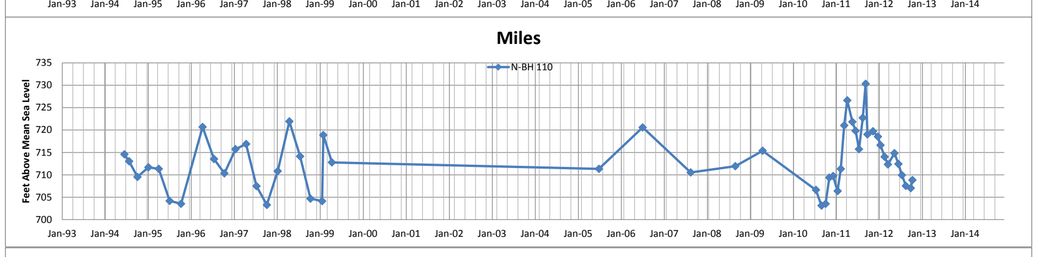

Average	713.12
Maximum	730.33
Minimum	703.13
Range	27.20
Std. Dev.	44.07
Mos/Days/Yrs	4/27/18

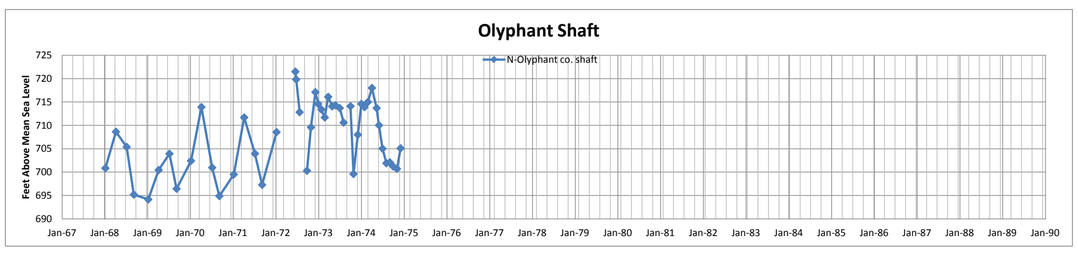

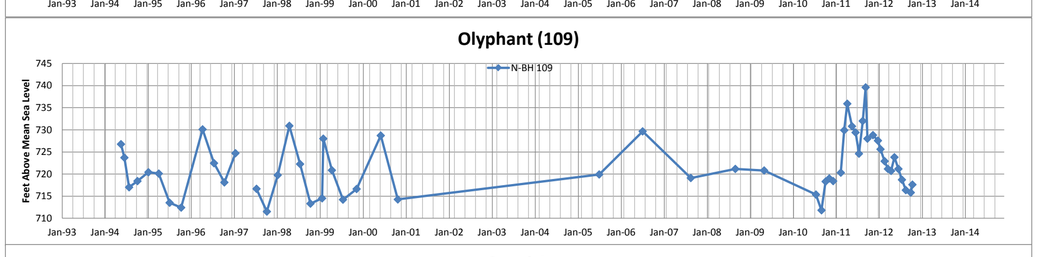

Average	721.85
Maximum	739.61
Minimum	711.51
Range	28.10
Std. Dev.	6.02
Mos/Days/Yrs	5/26/18

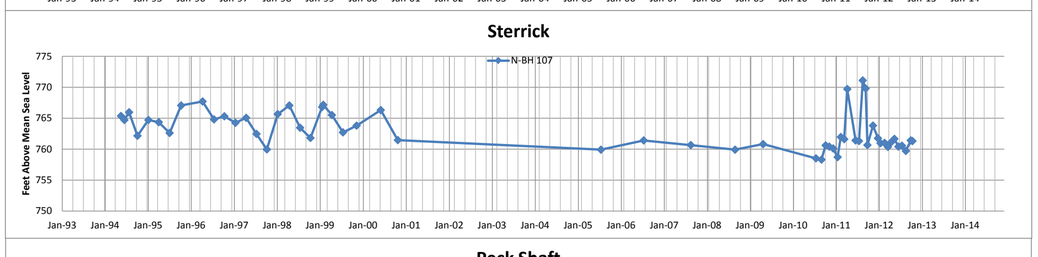

Average	762.97
Maximum	771.11
Minimum	758.31
Range	12.80
Std. Dev.	2.87
Mos/Days/Yrs	5/26/18

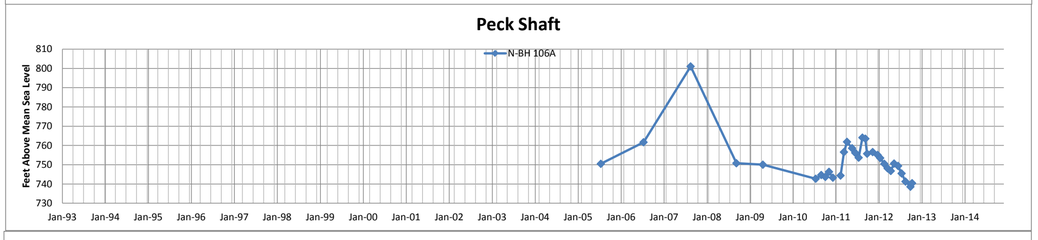

Average	752.44
Maximum	801.03
Minimum	738.58
Range	62.45
Std. Dev.	15.71
Mos/Days/Yrs	3/29/07

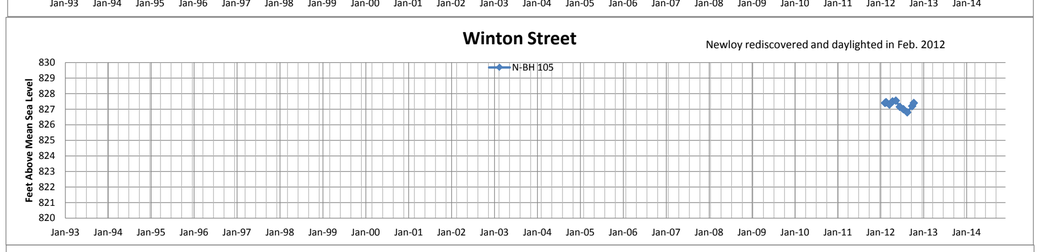

Average	827.28
Maximum	827.55
Minimum	826.80
Range	0.75
Std. Dev.	0.04
Mos/Days/Yrs	9/1/00

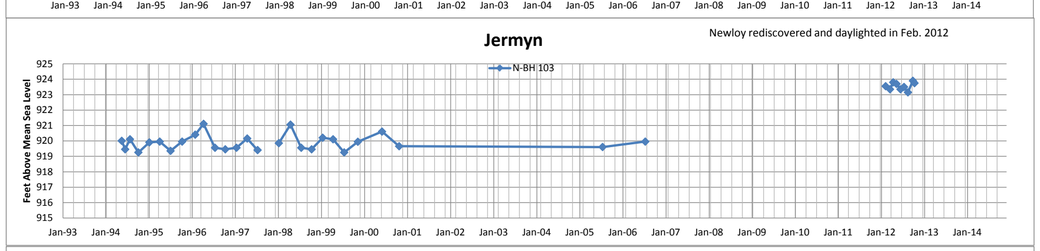

Average	920.81
Maximum	923.90
Minimum	919.26
Range	4.64
Std. Dev.	0.84
Mos/Days/Yrs	5/27/18

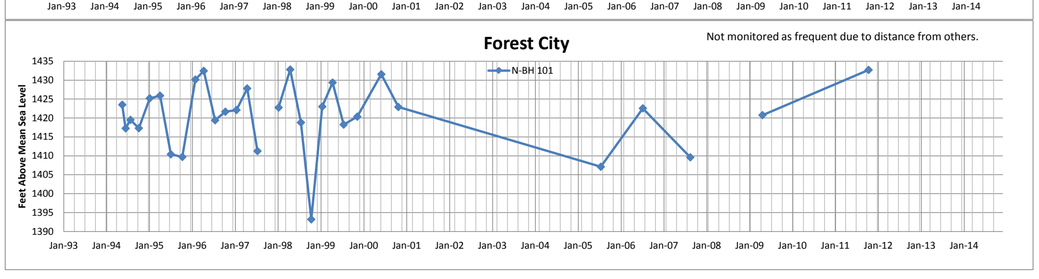

Average	1420.23
Maximum	1432.80
Minimum	1393.20
Range	39.60
Std. Dev.	8.67
Mos/Days/Yrs	12/6/14