

Huntsville Creek Coldwater Heritage Plan

Culvert Assessments 06-22-2020



Culvert 1

- Lat: 41.29667, Long: -75.95111
- Crossing Code: xy4129614075950151
- Town/County: Jackson Township (Luzerne County), PA
- Road: Hillside Rd
- Location Description: Unnamed tributary and sewer line at inlet

















Culvert 2

- GPS: Lat: 41.29776, Long: -75.95639
- Crossing Code: xy4129745075954634
- Town/County: Jackson Township (Luzerne County), PA
- Road: Hillside Rd, Cobblestone Ln
- Location Description: Entrance to Stone Bridge housing development





















Culvert 3

- GPS: Lat: 41.30278, Long: -75.96556
- Crossing Code: xy4130316775965277
- Road: Gross Rd
- Town/County: Jackson Township (Luzerne County), PA
- Location Description: **Pipe suspended in crossing.** Unnamed tributary at inlet.















Culvert 4

- GPS: Lat: 41.30333, Long: -75.97167
- Crossing Code: xy4130352675971889
- Town/County: Jackson (Luzerne County), PA
- Road: Hillside Rd, Vista Rd
- Location Description: Abandoned silo at road crossing












Culvert 5

- GPS: Lat: 41.30639, Long: -75.97472
- Crossing Code: xy4130634175974634
- Town/County: Lehman Township (Luzerne County), PA
- Road: Hillside Rd, Huntsville Rd, Sutton Rd, Old Rte 115
- Location Description: Underneath five way intersection. Downstream of Huntsville Dam.



















Culvert 6

- GPS: Lat: 41.31639, Long: -75.97056
- Crossing Code: xy4131593375970692
- Town/County: Dallas Township (Luzerne County), PA
- Road: Huntsville Rd, Reservoir Rd
- Location Description: Inlet of unnamed tributary to Huntsville reservoir











Culvert 7

- GPS: Lat: 41.32840, Long: -75.98270
- Crossing Code: xy4132840075982700
- Town/County: Dallas Township (Luzerne County), PA
- Road: Reservoir Rd
- Location Description: Near private driveway: Cameron Rd.












Culvert 8

- GPS: Lat: 41.32111, Long: -75.97472
- Crossing Code: xy4132264175976298
- Town/County: Dallas Township (Luzerne County), PA
- Location Description: Dirt road around a tight curve.







Culvert 9

- Lat: 41.28734, Long: -75.95887
- Crossing Code: xy4128707975959522
- Chase Road
- Jackson Township (Luzerne County), PA
- NAACC Assessment: Minor Barrier















Culvert 10

- GPS: Lat: 41.33444, Long: -75.98861
- Crossing Code: xy4133473575988400
- Town/County: Dallas (Luzerne County), PA
- Road: Reservoir Rd
- Location Description: New metal culvert in swamp lowland














Culvert 11

- GPS: Lat: 41.26685, Long: -75.99023
- Crossing Code: xy4126699975990029
- Town/County: Jackson (Luzerne County), PA
- Road: Pine Tree Road
- Location Description: Pine tree road off of chase road












Culvert 12

- GPS: Lat: 41.29431, Long: -75.97266
- Crossing Code: xy4129430975972653
- Road: Hardisky Road
- Town/County: Jackson (Luzerne), PA
- Location Description: Hardisky Road by pond near intersection with
Huntsville road













Culvert 13

- GPS: Lat: 41.28657, Long: -75.97501
- Crossing Code: xy4128657975974981
- Town/County: Jackson (Luzerne County), PA
- Road: Hardisky Road









Culvert 14

- GPS: Lat: 41.28972, Long: -75.95572
- Crossing Code: xy4128949675955906
- Town/County: Jackson Township (Luzerne County), PA
- Road: Newhart Road
- Location Description: Zimmerman's Collision Service on Chase Road












Culvert 15


- GPS: Lat: 41.28992, Long: -75.95470
- Crossing Code: xy4128991175954699
- Town/County: Jackson Township (Luzerne County), PA
- Road: Newhart Rd
- Location Description: Bridge on Newhart Road











Culvert 16

- GPS: Lat: 41.29549, Long: -75.94893
- Crossing Code: xy4129459575947661
- Town/County: Jackson Township (Luzerne County), PA
- Road: Chase Rd.
- Location Description: Corner of Chase Rd. and Hillside Rd.













